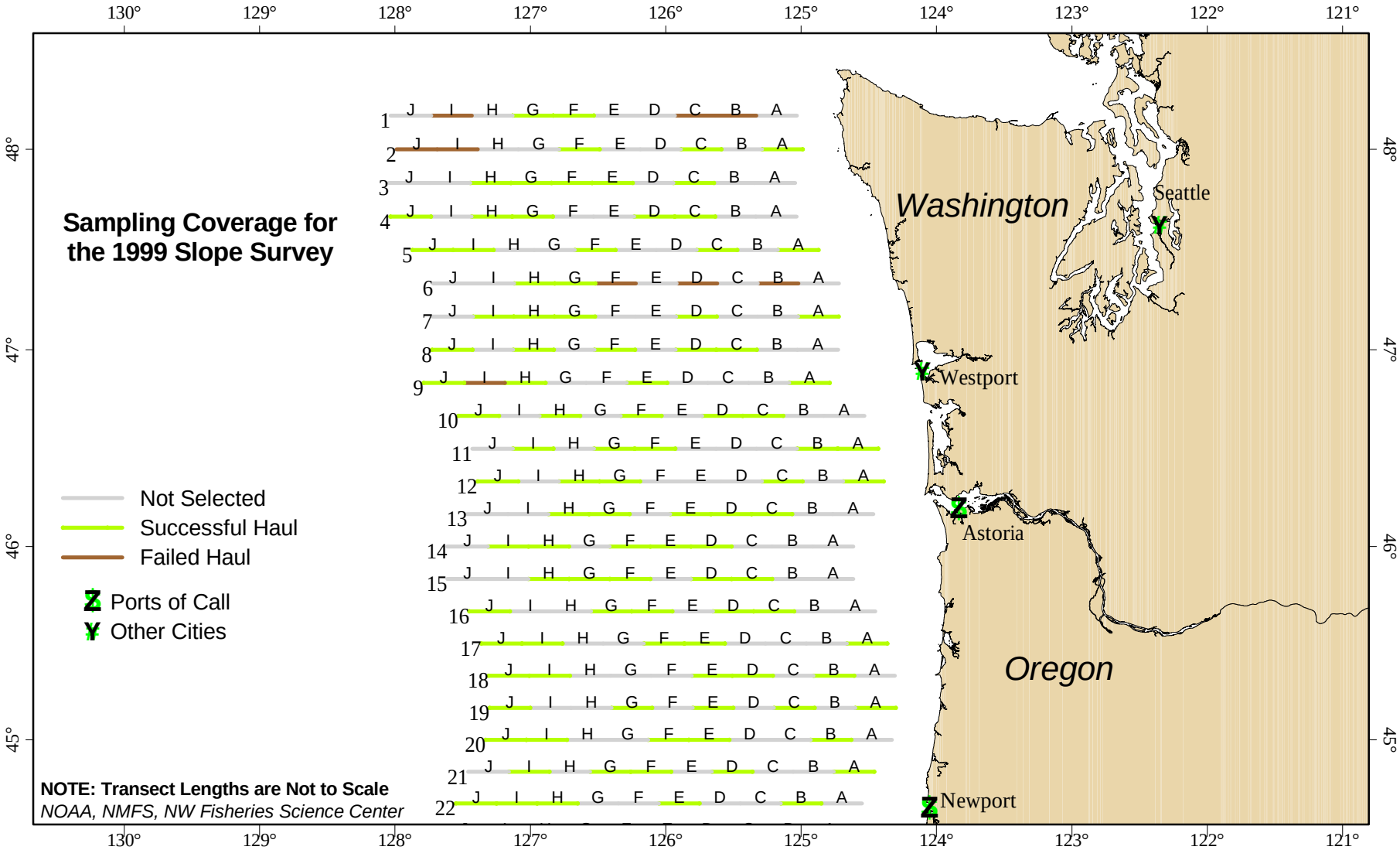
Sampling Coverage for the 1999 Slope Survey
Not Selected
Successful Haul
Failed Haul
Ports of Call
Other Cities
NOTE: Transect Lengths are Not to Scale
NOAA, NMFS, NW Fisheries Science Center
Washington
Oregon
Seattle
Westport
Astoria
Newport
130° 129° 128° 127° 126° 125° 124° 123° 122° 121°
48° 47° 46° 45°
1 2 3 4 5 6 7 8 9 10 11 12 13 14 15 16 17 18 19 20 21 22
J I H G F E D C B A

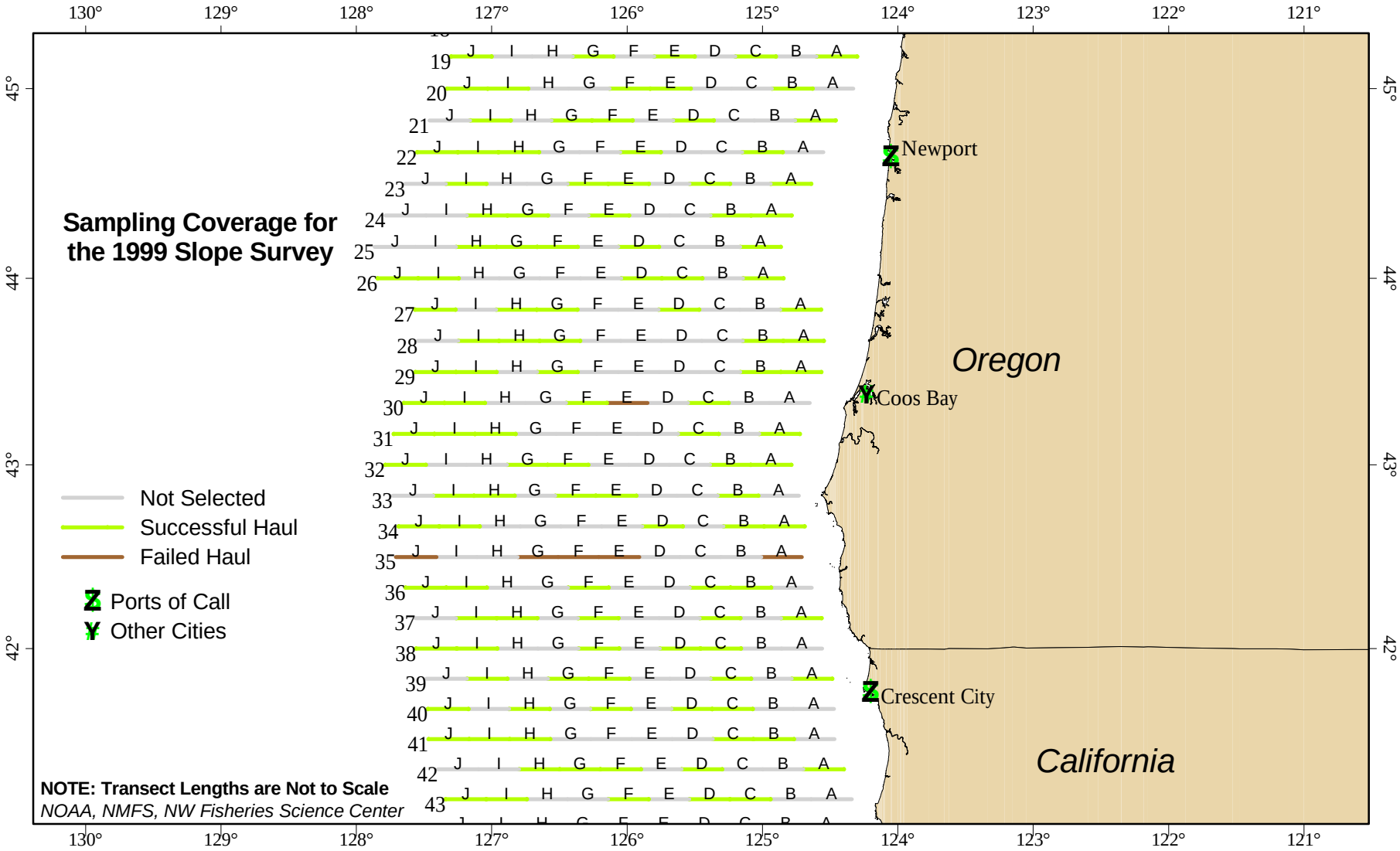
Sampling Coverage for the 1999 Slope Survey
Not Selected
Successful Haul
Failed Haul
Ports of Call
Other Cities
NOTE: Transect Lengths are Not to Scale
NOAA, NMFS, NW Fisheries Science Center
Newport
Coos Bay
Crescent City
Oregon
California
130° 129° 128° 127° 126° 125° 124° 123° 122° 121°
45° 44° 43° 42°
19 20 21 22 23 24 25 26 27 28 29 30 31 32 33 34 35 36 37 38 39 40 41 42 43
J I H G F E D C B A

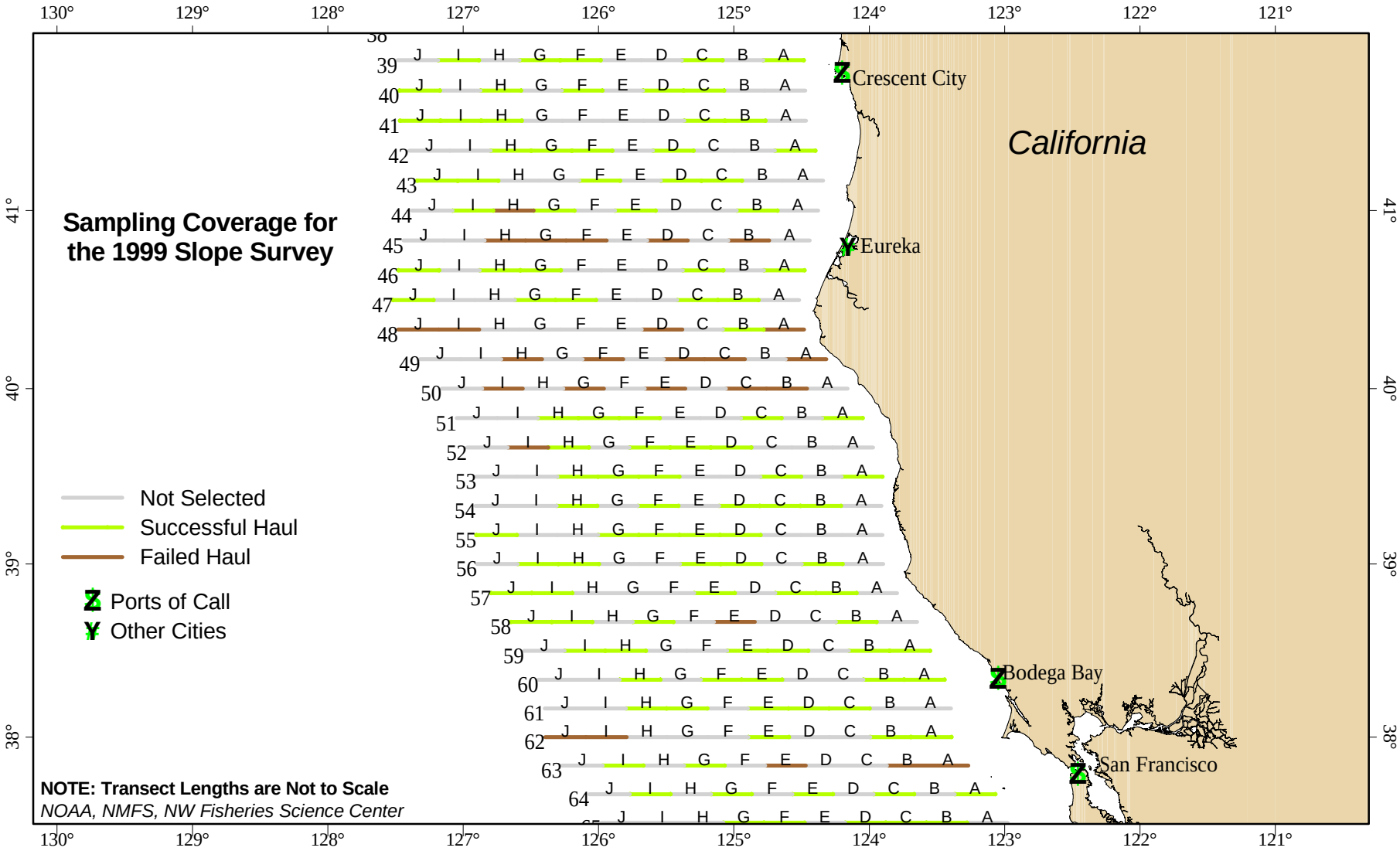
Sampling Coverage for the 1999 Slope Survey
California
Crescent City
Eureka
Bodega Bay
San Francisco
Not Selected
Successful Haul
Failed Haul
Ports of Call
Other Cities
NOTE: Transect Lengths are Not to Scale
NOAA, NMFS, NW Fisheries Science Center
130° 129° 128° 127° 126° 125° 124° 123° 122° 121°
41° 40° 39° 38°

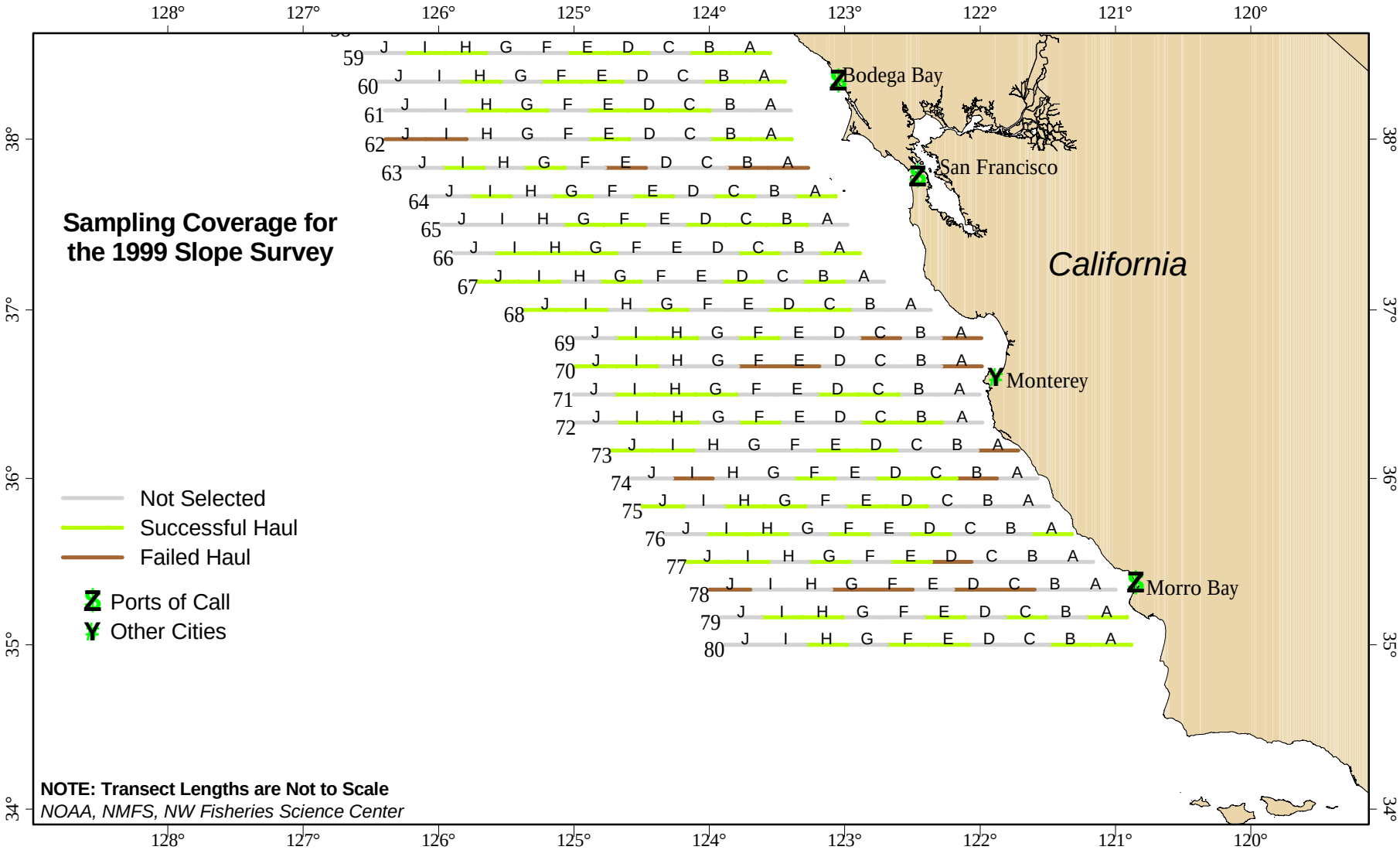
Sampling Coverage for the 1999 Slope Survey
Bodega Bay
San Francisco
California
Monterey
Morro Bay
Not Selected
Successful Haul
Failed Haul
Ports of Call
Other Cities
NOTE: Transect Lengths are Not to Scale
NOAA, NMFS, NW Fisheries Science Center
128° 127° 126° 125° 124° 123° 122° 121° 120°
34° 35° 36° 37° 38°
59 60 61 62 63 64 65 66 67 68 69 70 71 72 73 74 75 76 77 78 79 80
J I H G F E D C B A