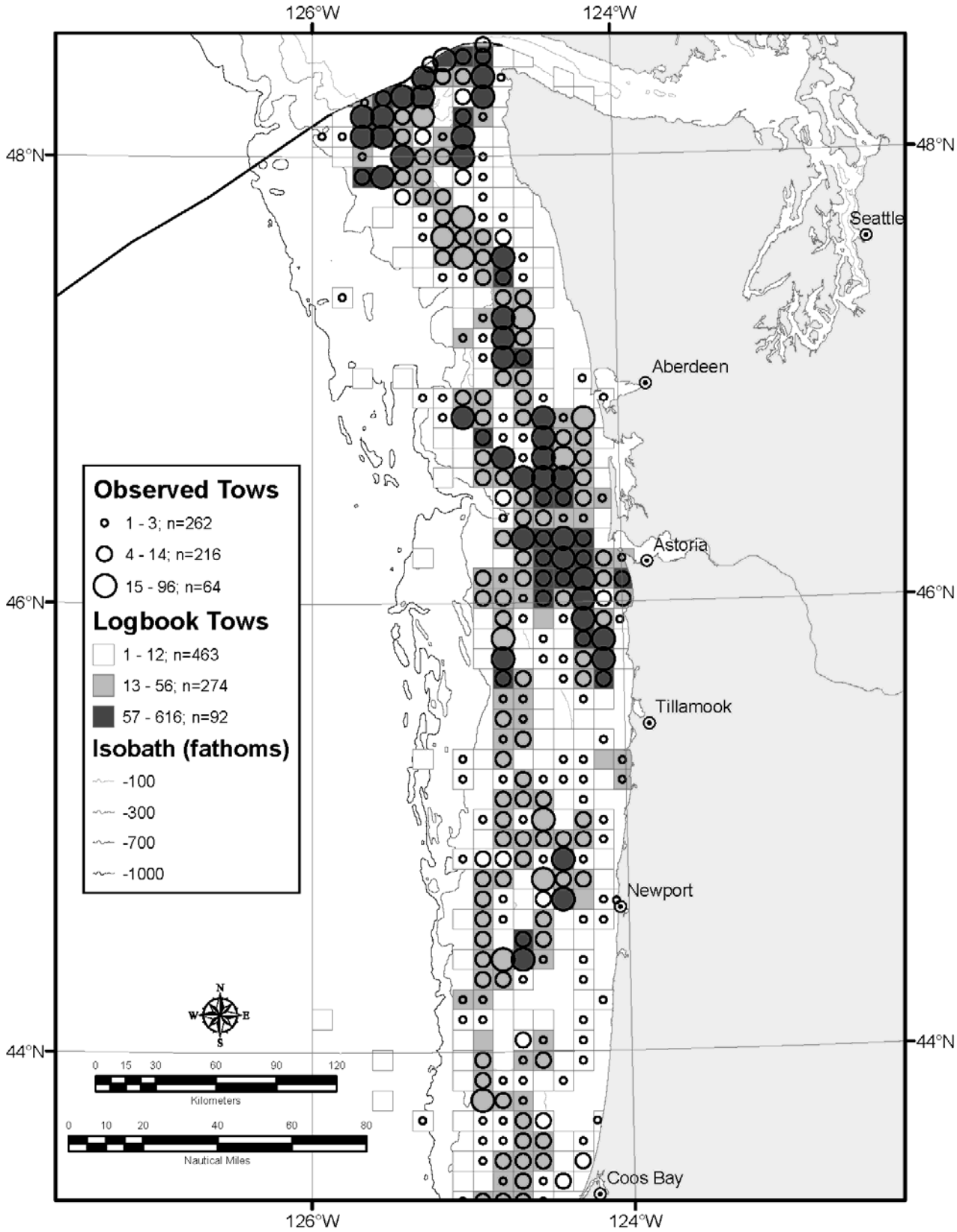

Figure 1a. Locations of observed and logbook bottom trawls north of Coos Bay, Oregon in 2005.

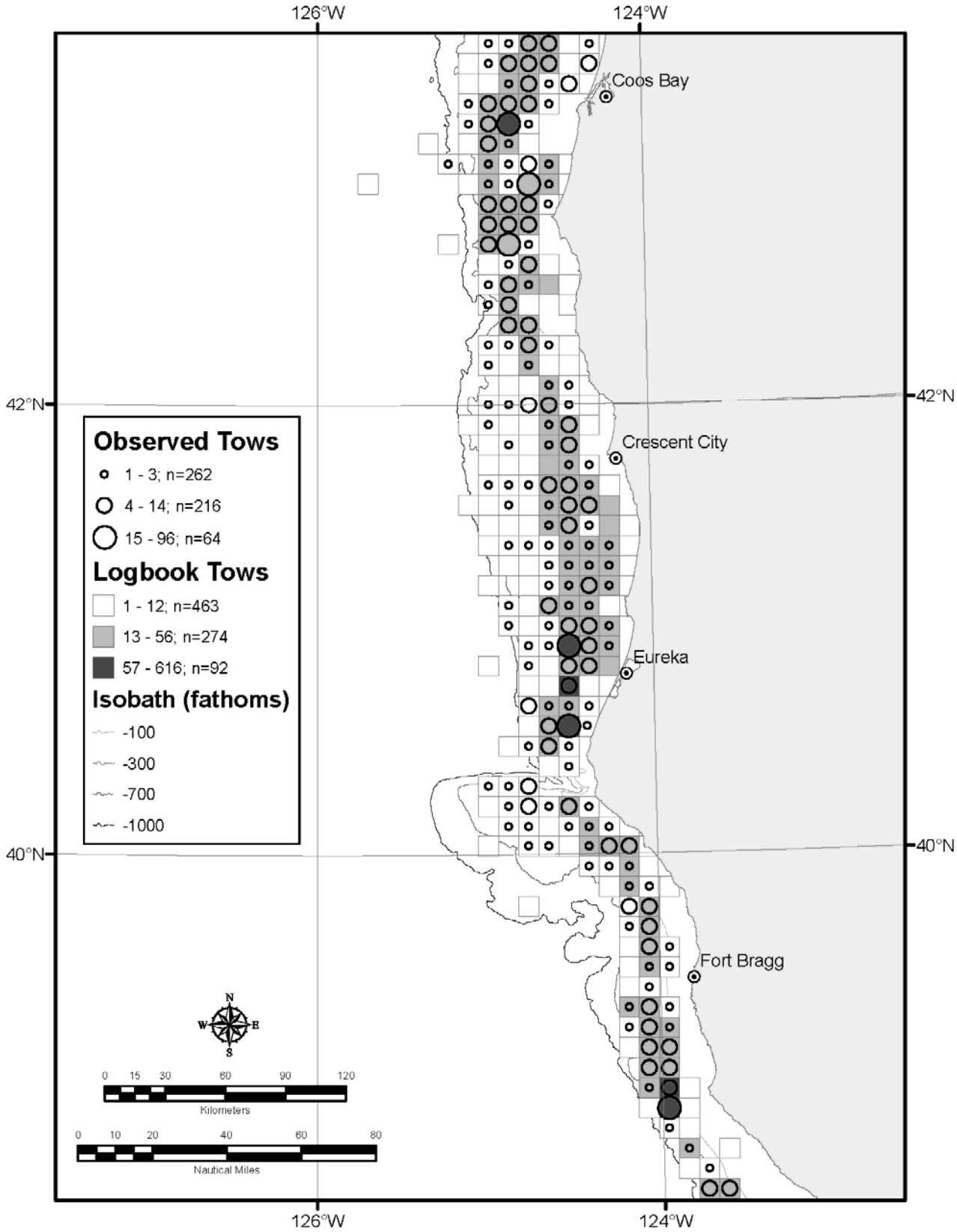

Figure 1b. Locations of observed and logbook bottom trawls south of Coos Bay, Oregon and north of San Francisco, California in 2005.

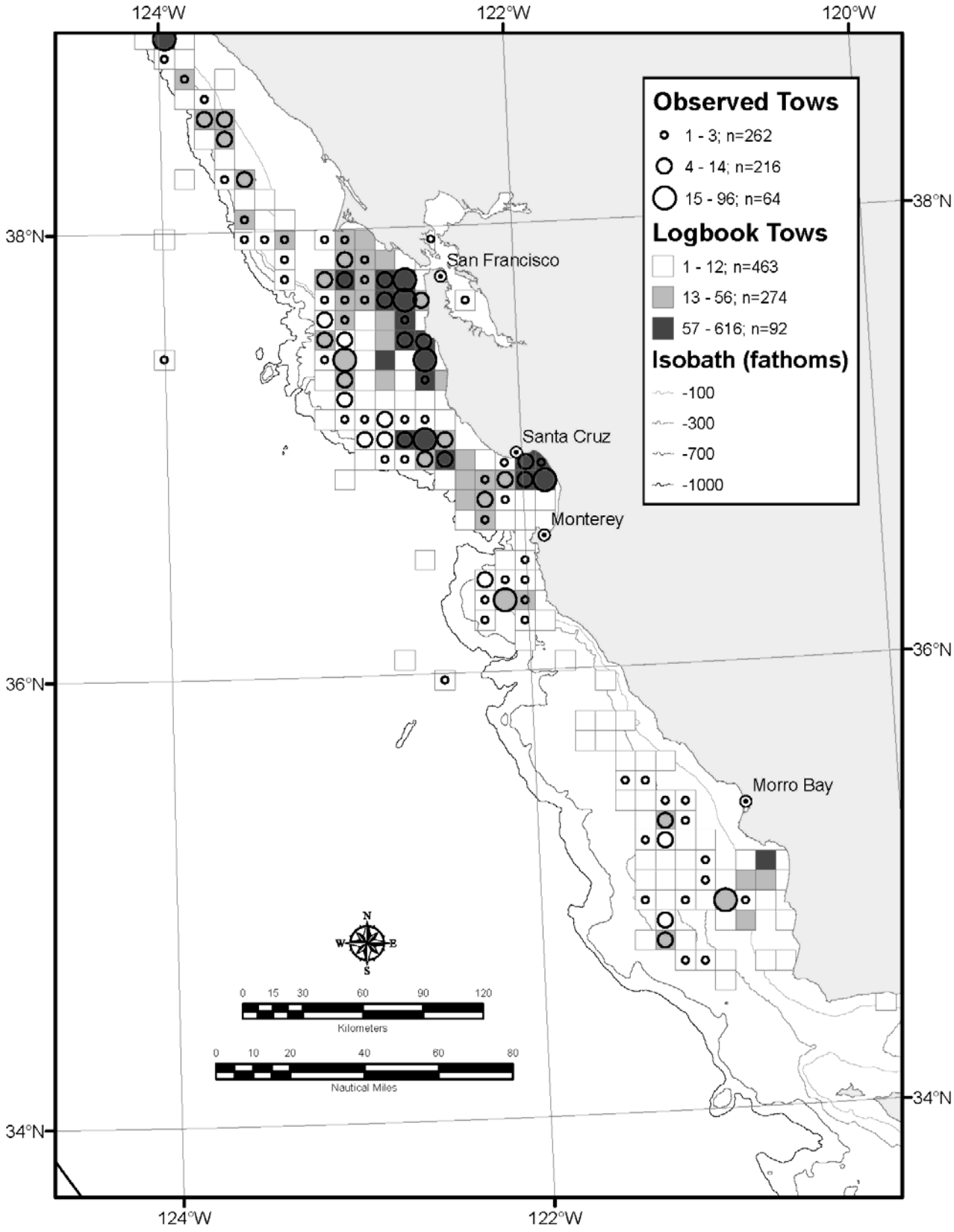

Figure 1c. Locations of observed and logbook bottom trawls south of San Francisco, California in 2005.

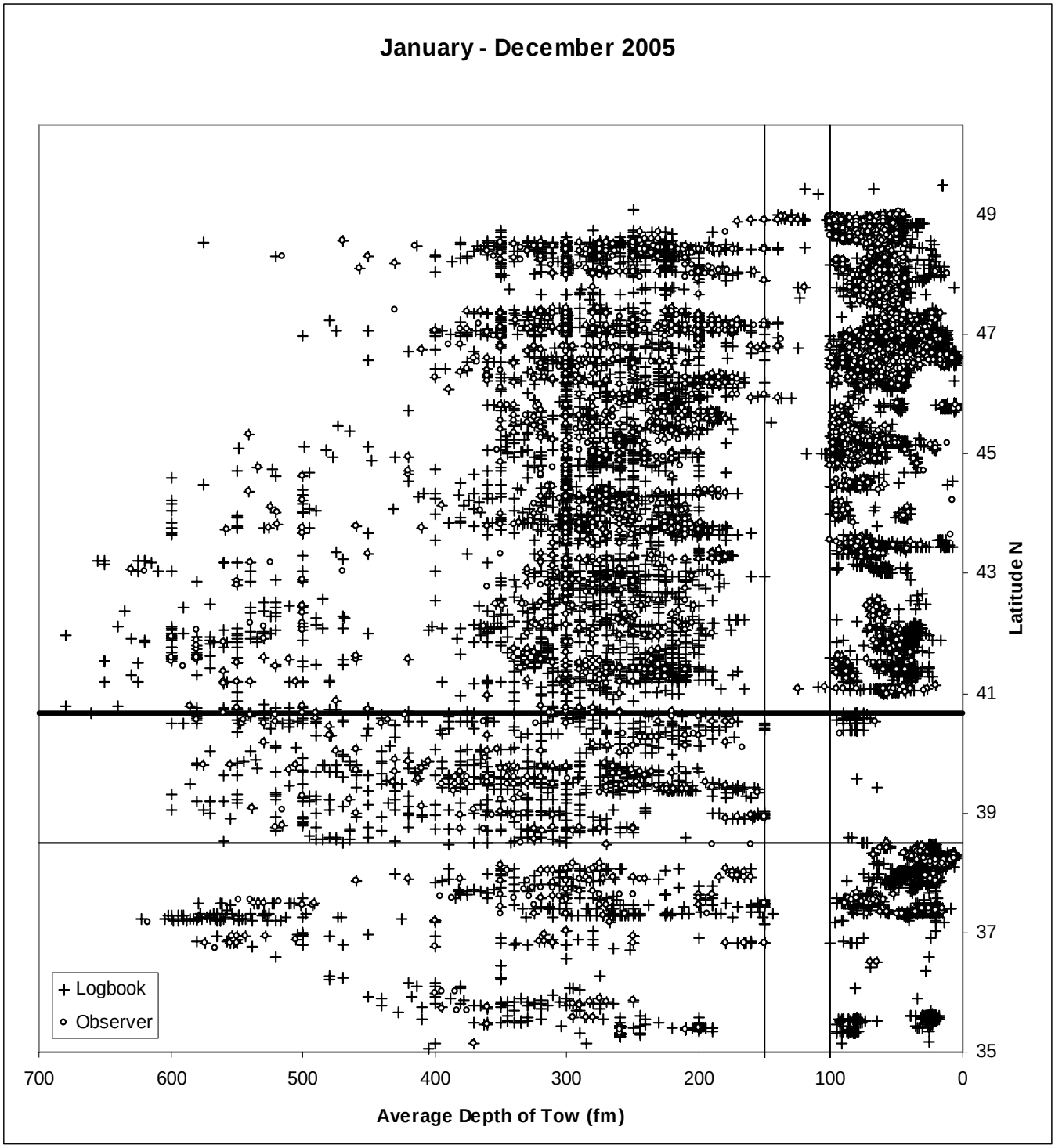

Figure 2. Plot locations of observed and logbook bottom trawls occurring coastwide. The vertical lines are located at depths of 100 and 150 fathoms. The bold horizontal line is located at 40° 10' N. latitude, which separates the north management area from the south management area. The lighter horizontal line at 38 ° N. latitude has been used for darkblotched rockfish management.

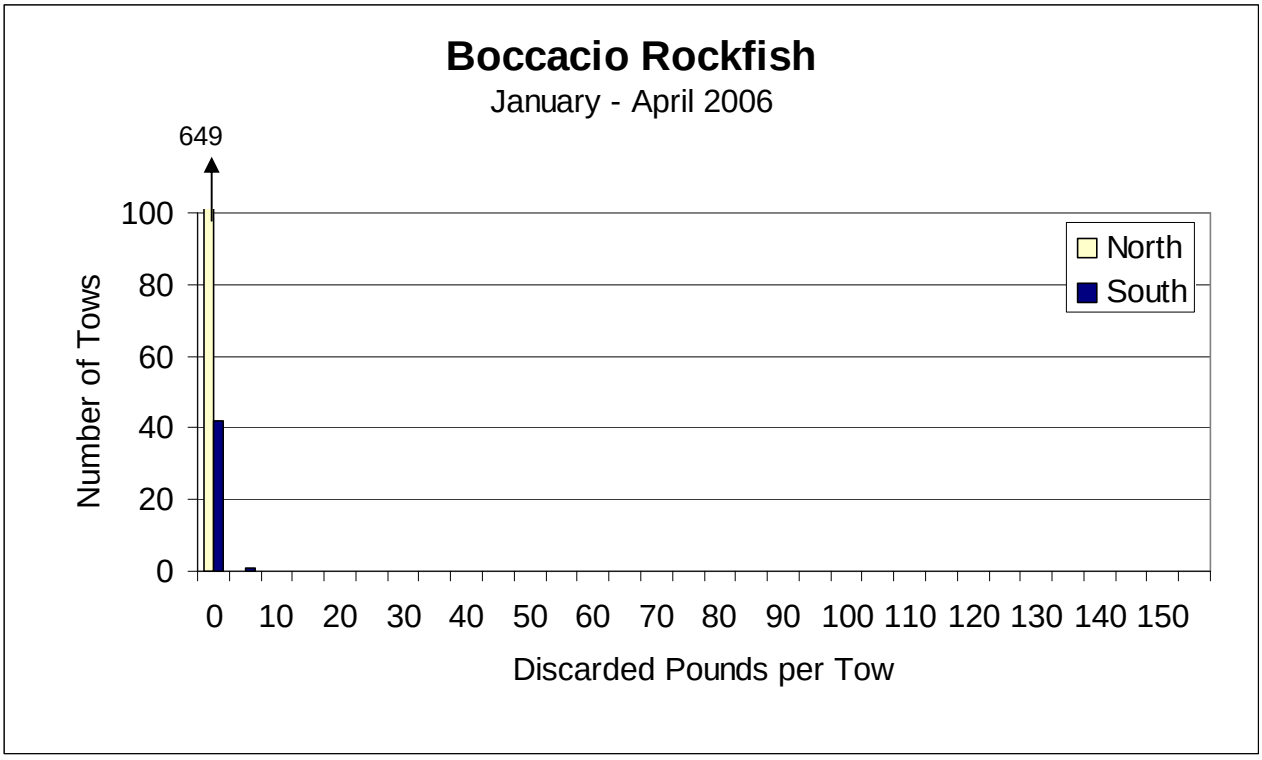

Figure 3a. Histograms of boccacio rockfish with discarded pounds (in number of tows) in groundfish tows by area. Trips fishing mid-water trawl gear, Danish/Scottish seine, or fishing under an Exempted Fishing Permit were excluded.

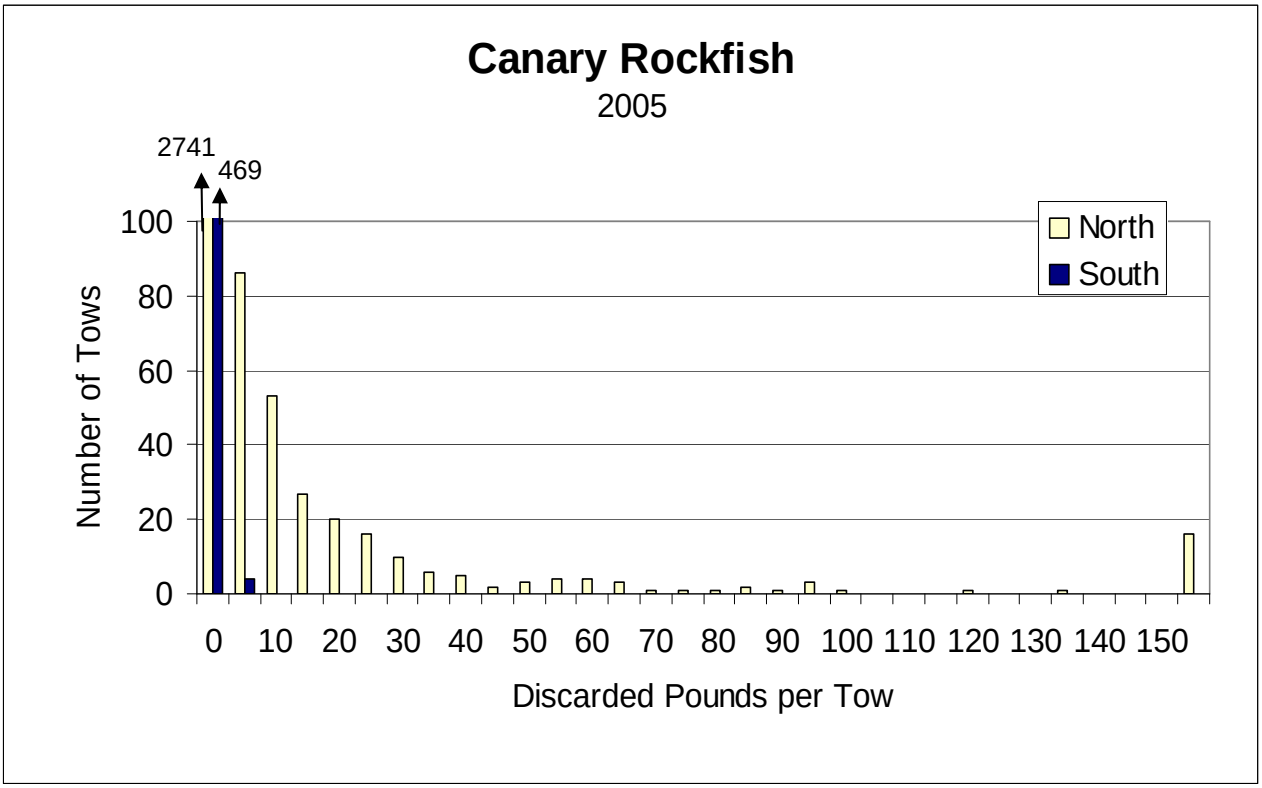

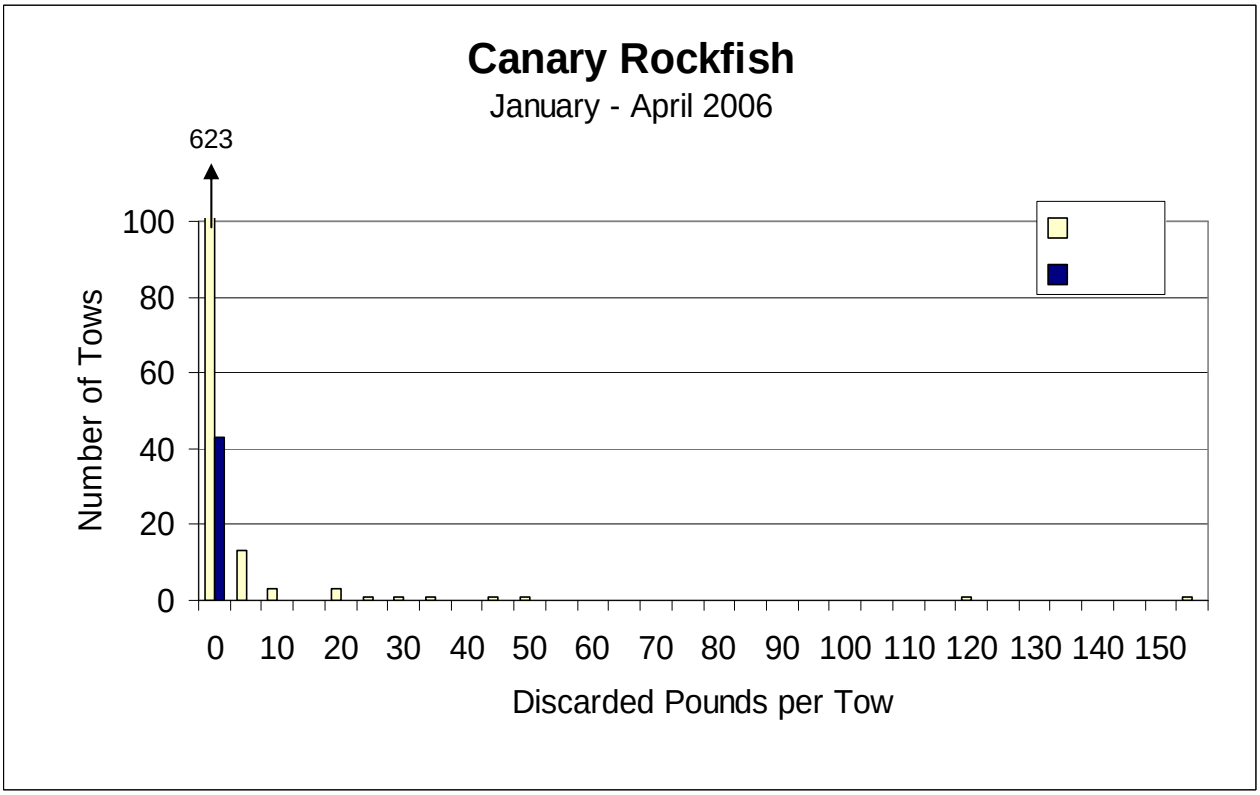

Figure 3b. Histograms of canary rockfish with discarded pounds (in number of tows) in groundfish tows by area. Trips fishing mid-water trawl gear, Danish/Scottish seine, or fishing under an Exempted Fishing Permit were excluded.

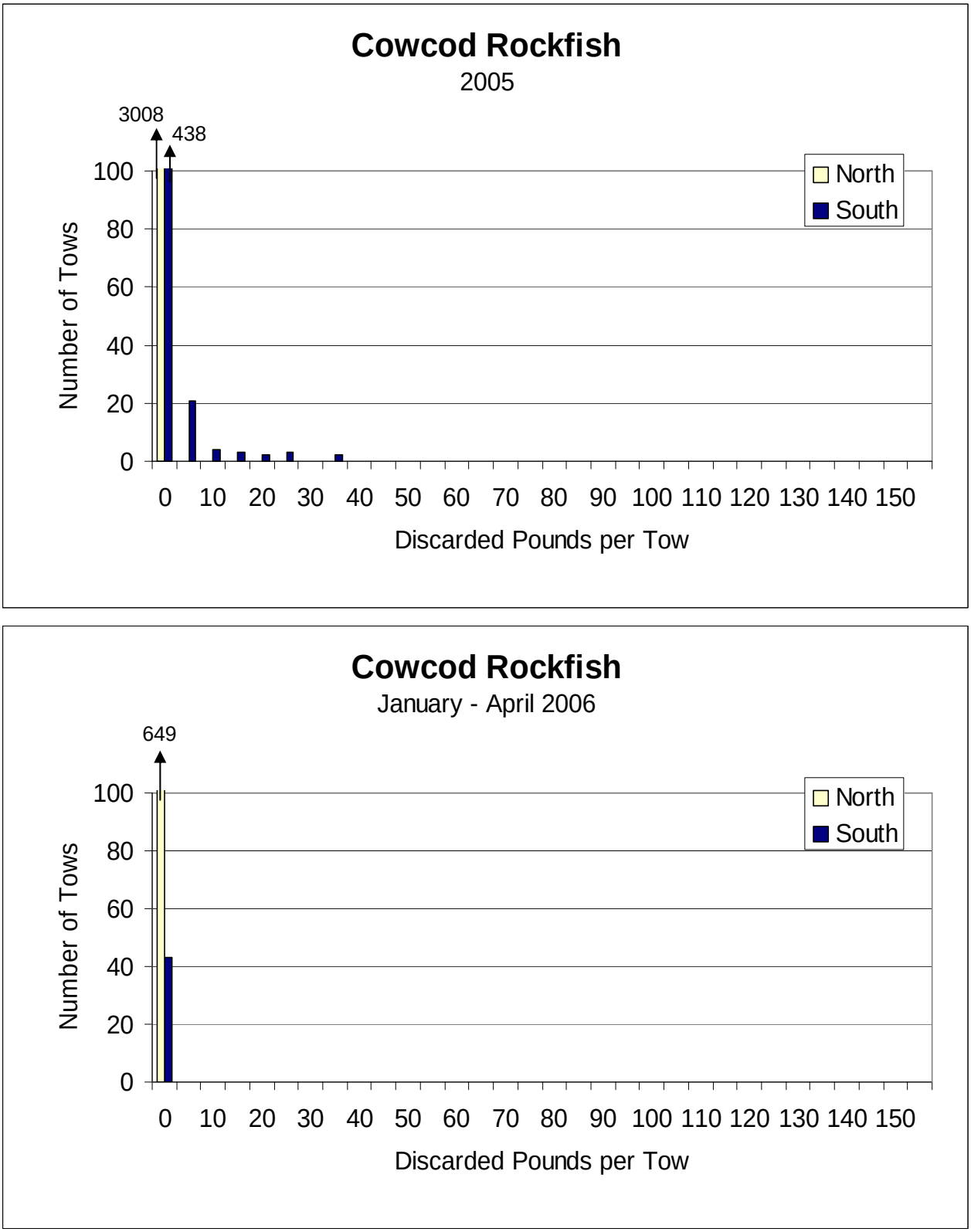

Figure 3c. Histograms of cowcod rockfish with discarded pounds (in number of tows) in groundfish tows by area. Trips fishing mid-water trawl gear, Danish/Scottish seine, or fishing under an Exempted Fishing Permit were excluded.

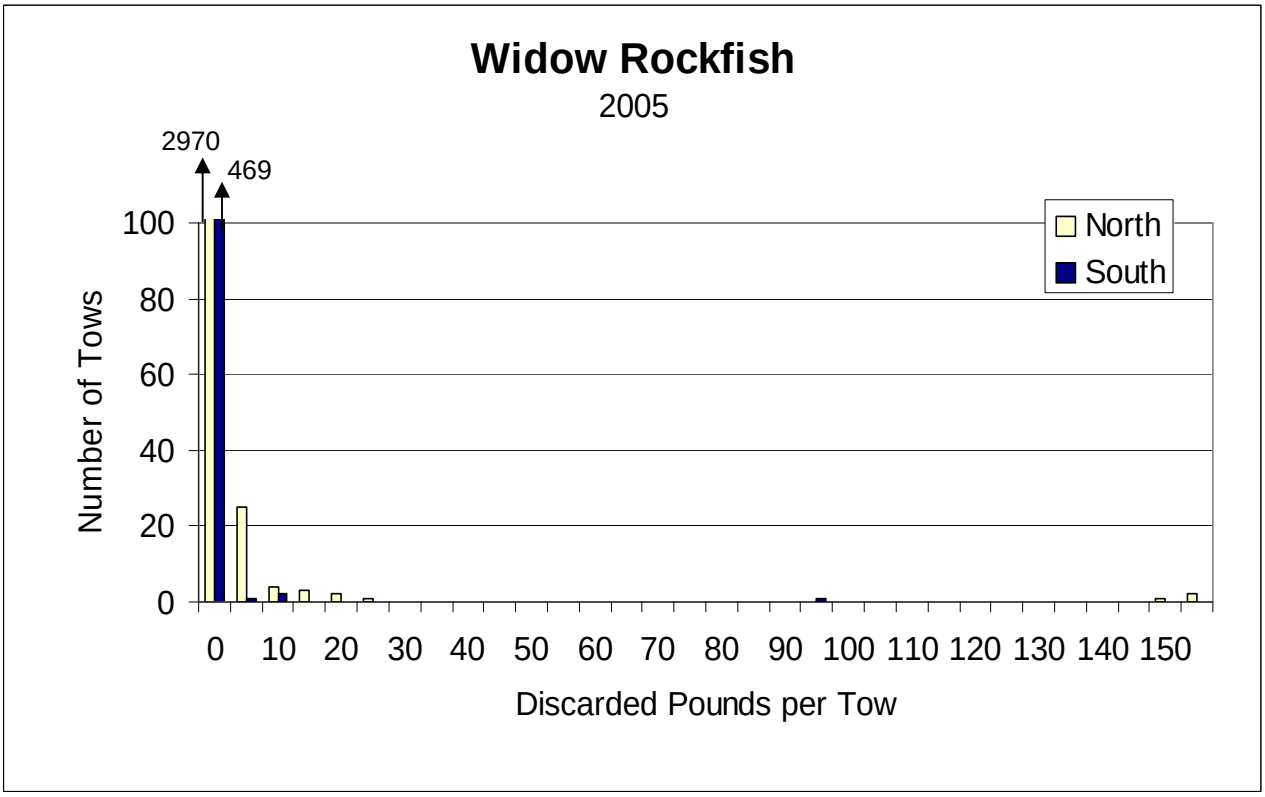

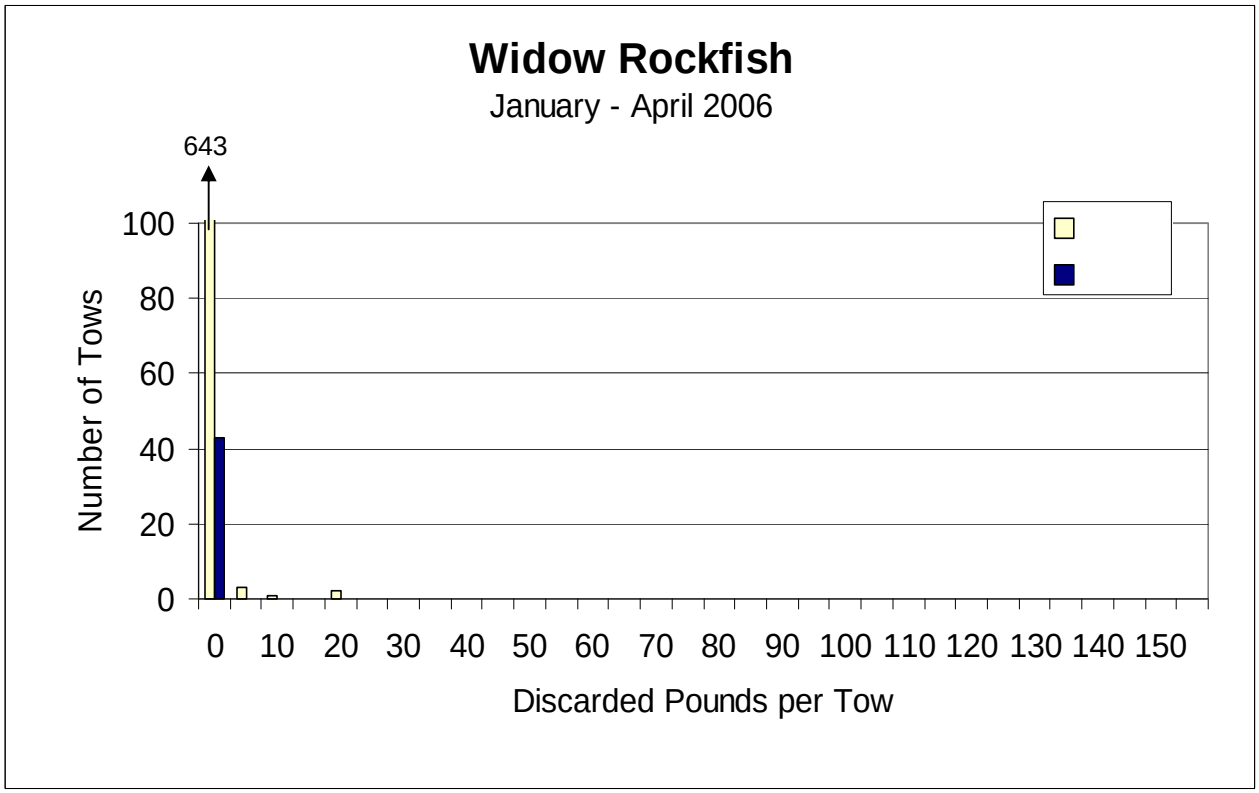

Figure 3d. Histograms of widow rockfish with discarded pounds (in number of tows) in groundfish tows by area. Trips fishing mid-water trawl gear, Danish/Scottish seine, or fishing under an Exempted Fishing Permit were excluded.

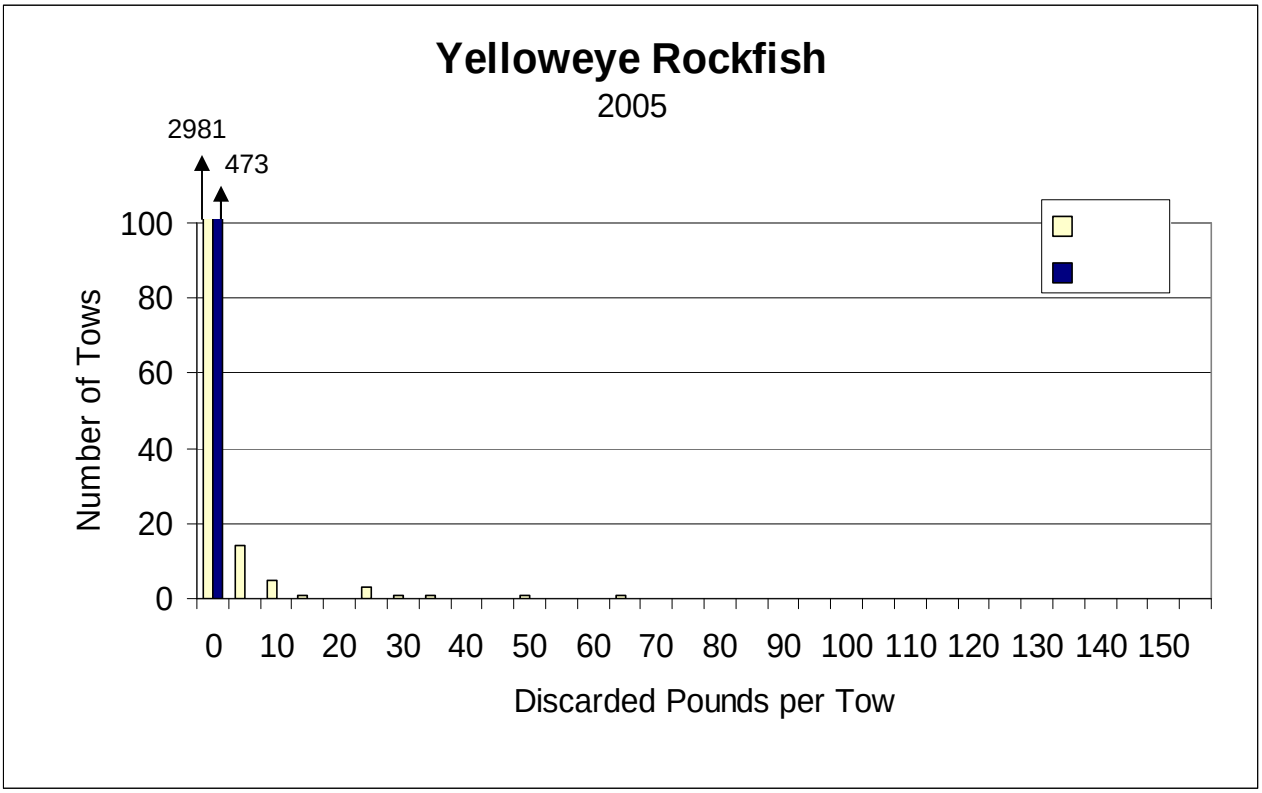

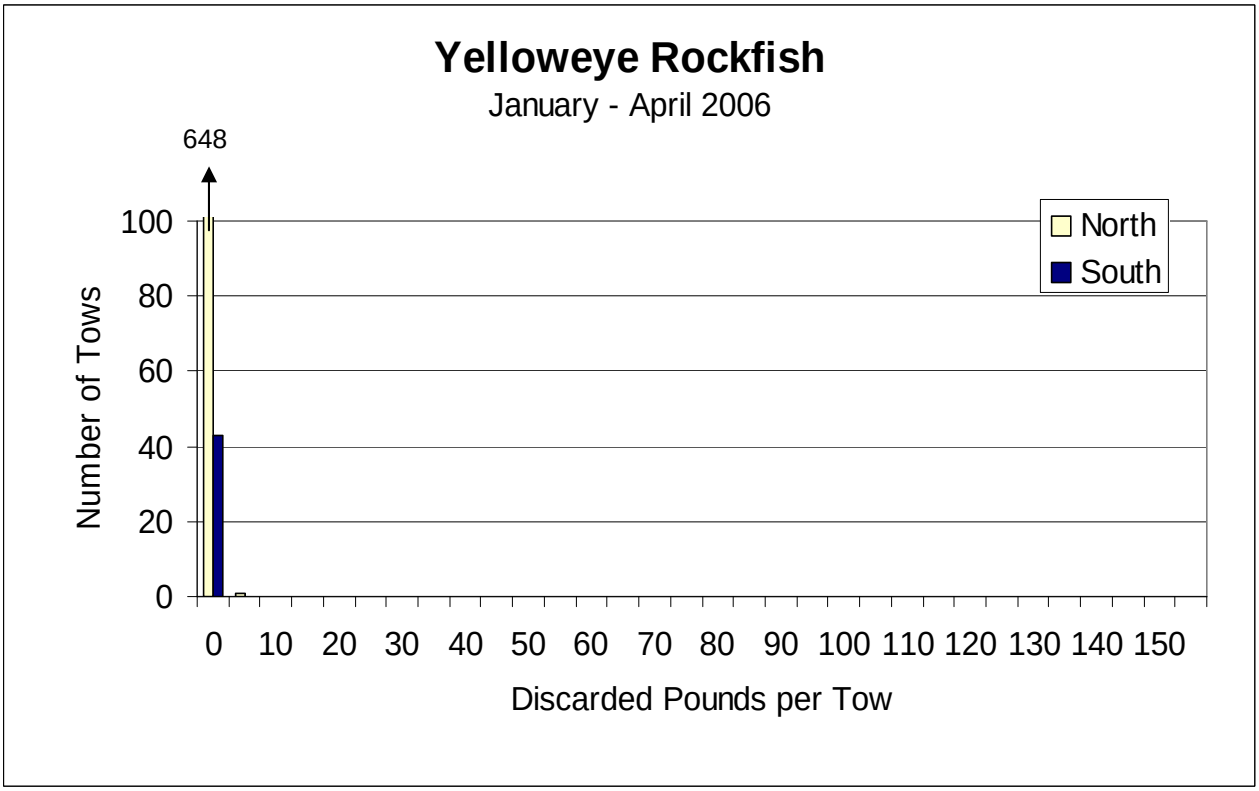

Figure 3e. Histograms of yelloweye rockfish with discarded pounds (in number of tows) in groundfish tows by area. Trips fishing mid-water trawl gear, Danish/Scottish seine, or fishing under an Exempted Fishing Permit were excluded.

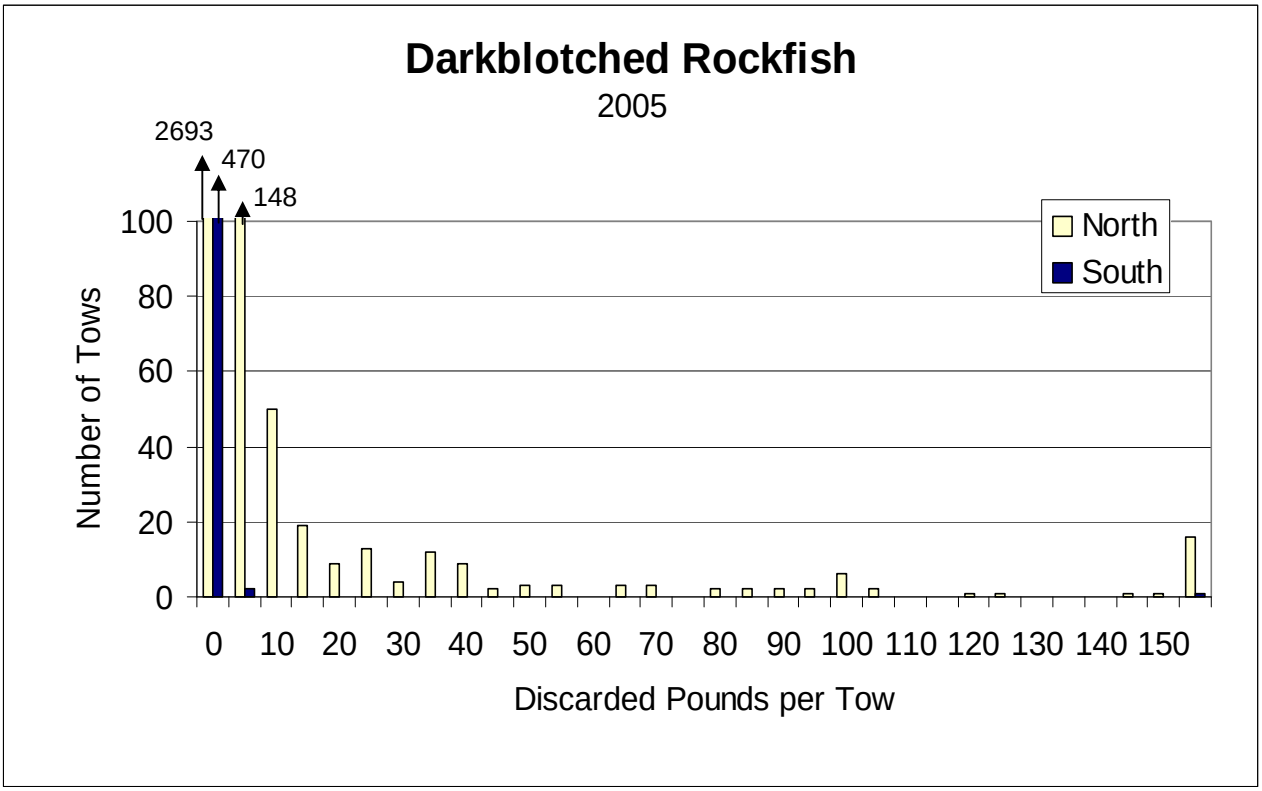

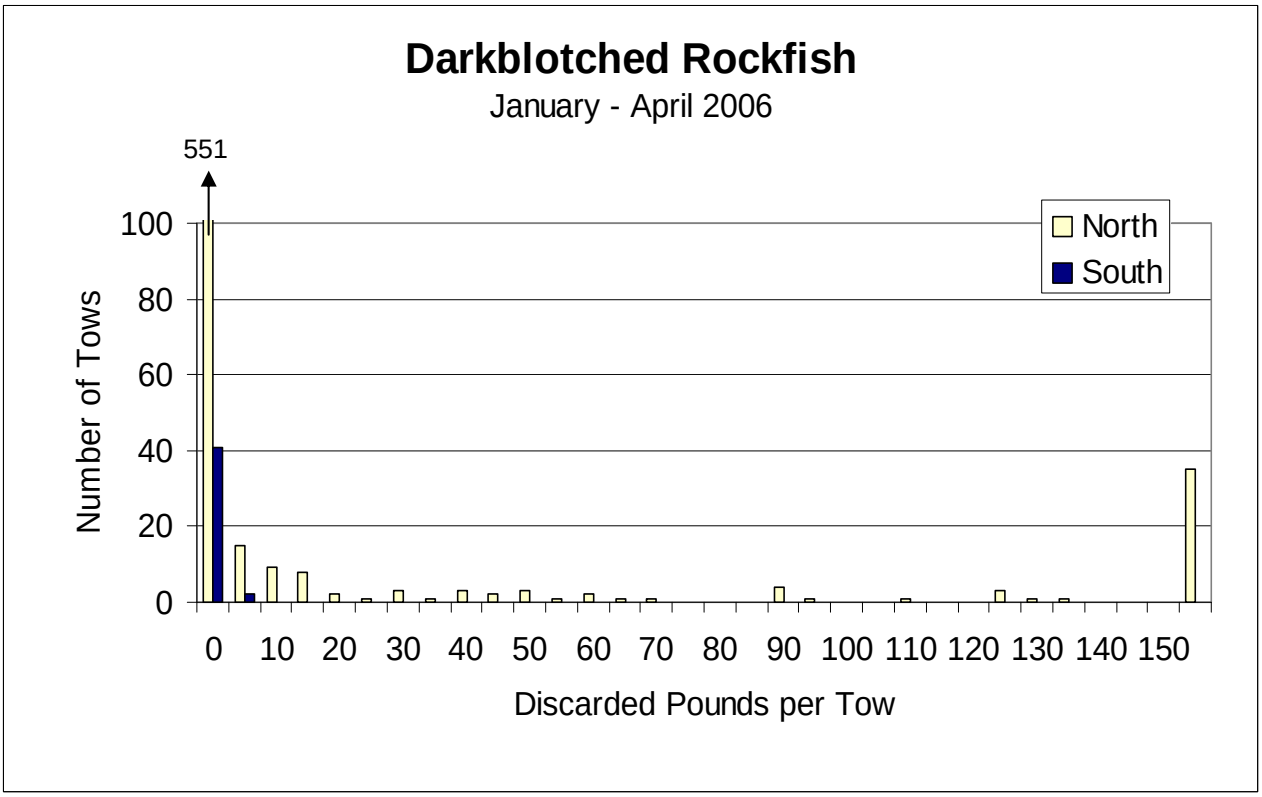

Figure 3f. Histograms of darkblotched rockfish with discarded pounds (in number of tows) in groundfish tows by area. Trips fishing mid-water trawl gear, Danish/Scottish seine, or fishing under an Exempted Fishing Permit were excluded.

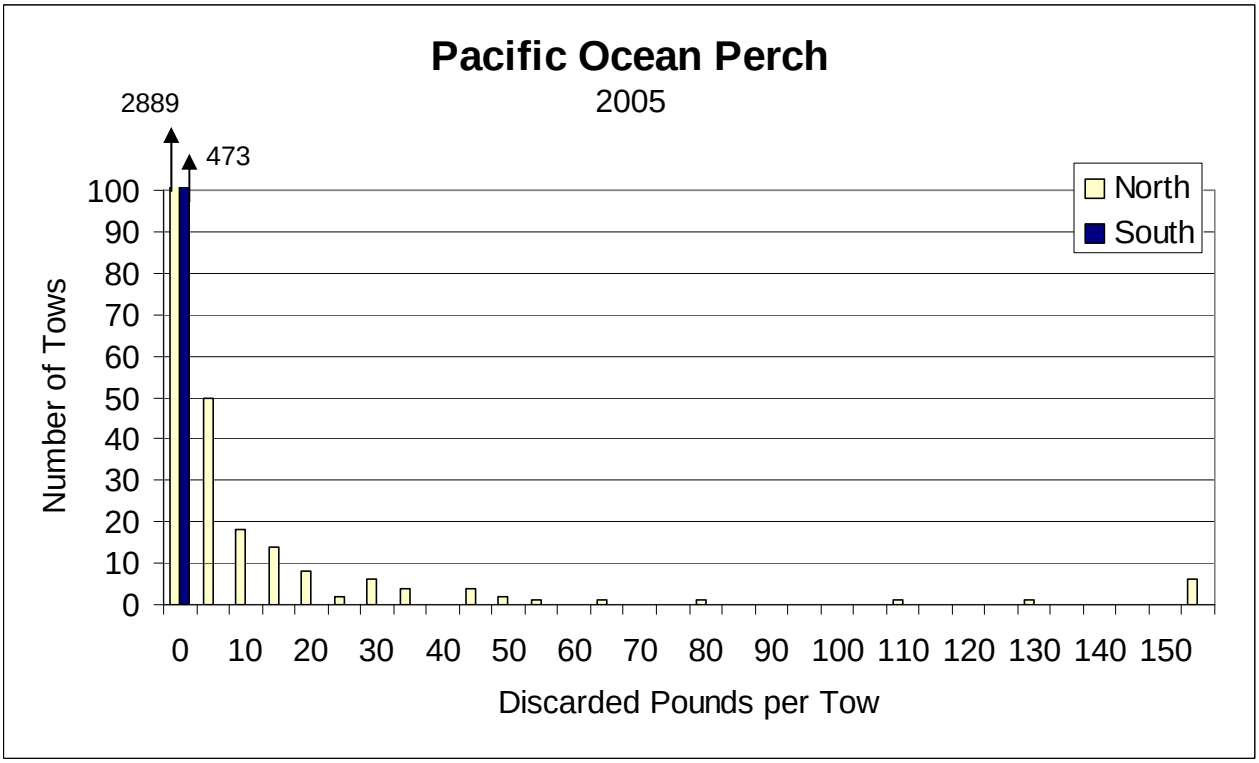

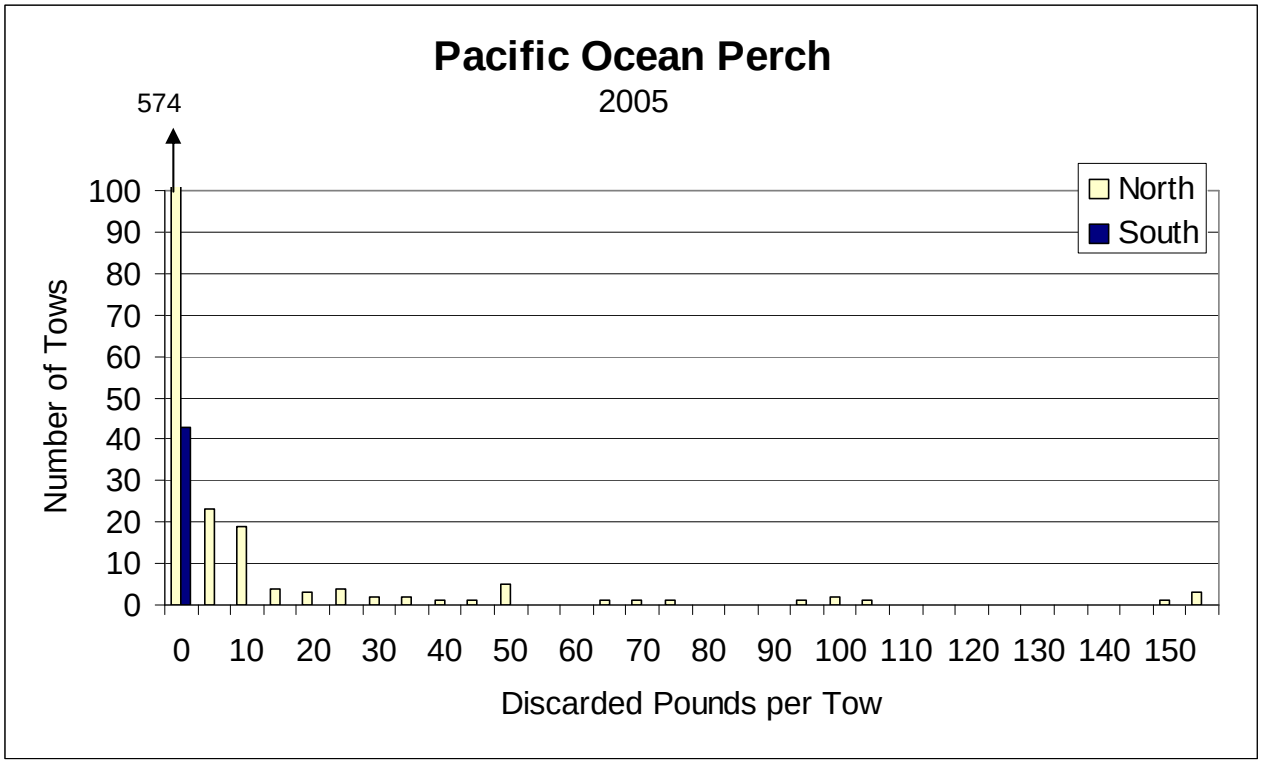

Figure 3g. Histograms of Pacific ocean perch with discarded pounds (in number of tows) in groundfish tows by area. Trips fishing mid-water trawl gear, Danish/Scottish seine, or fishing under an Exempted Fishing Permit were excluded.

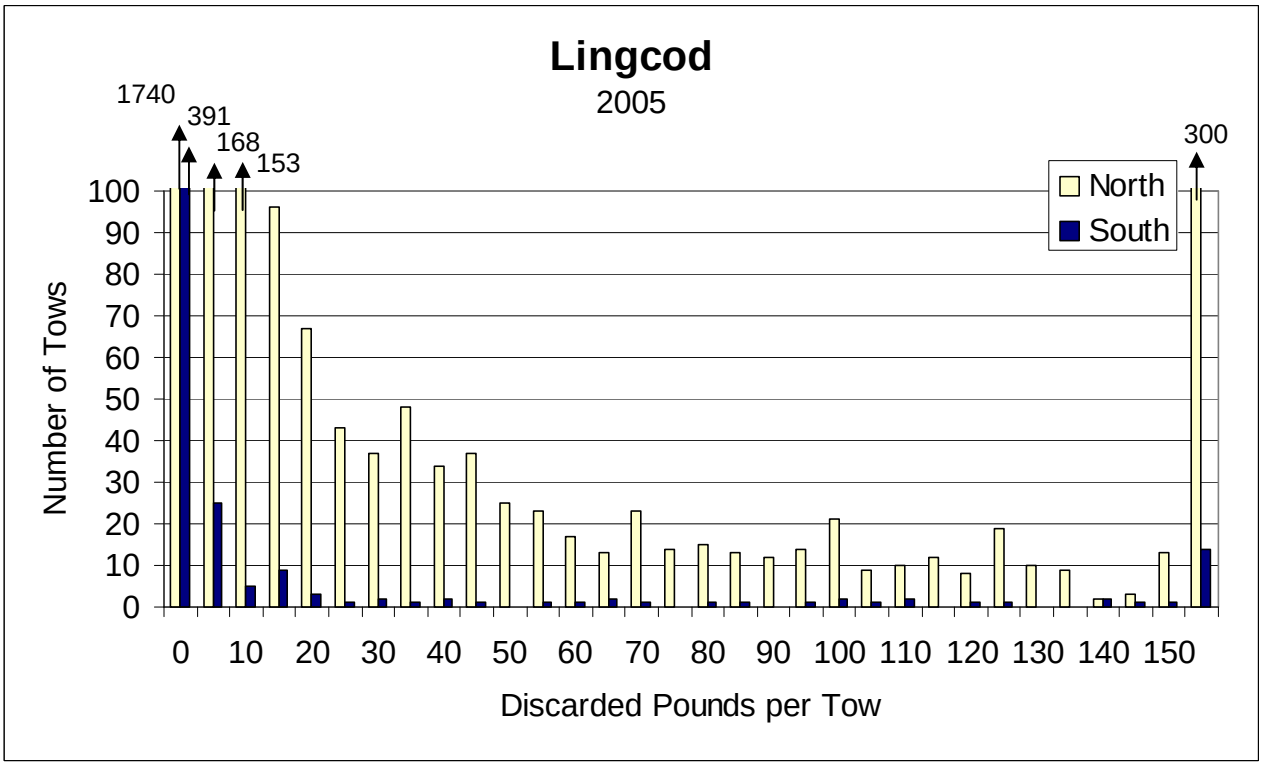

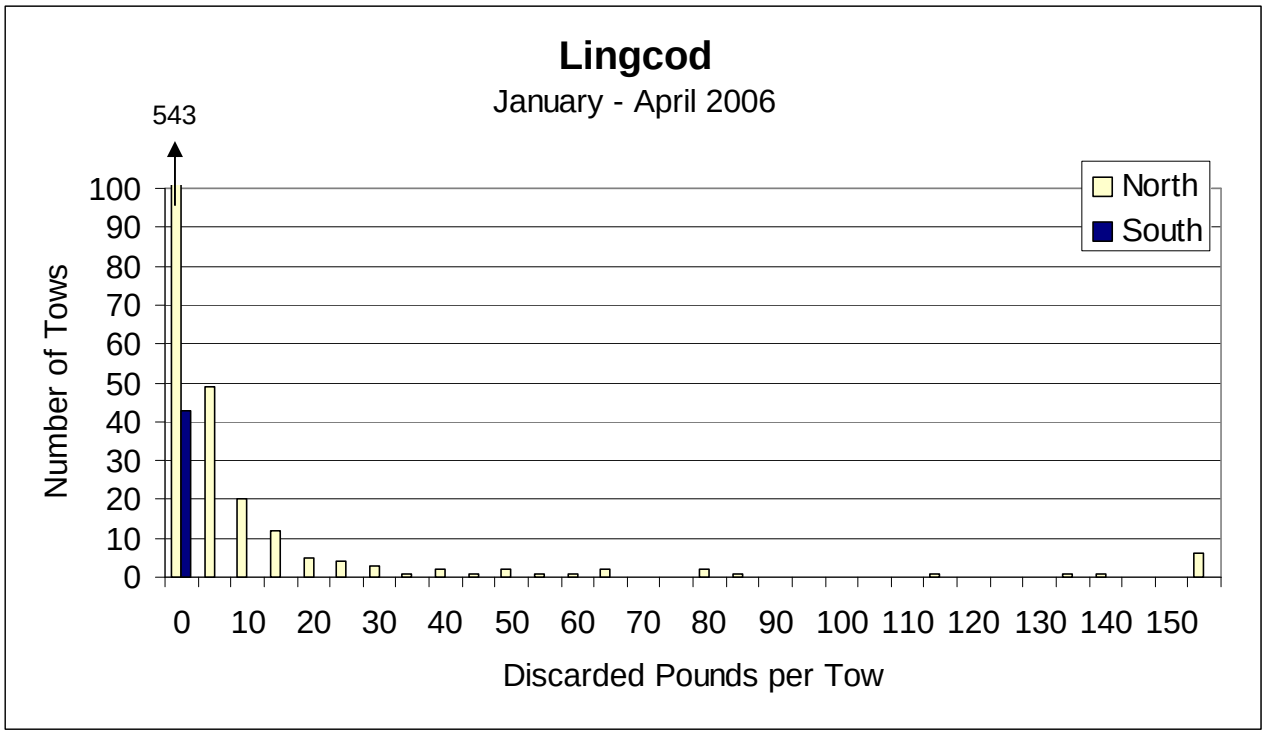

Figure 3h. Histograms of lingcod with discarded pounds (in number of tows) in groundfish tows by area. Trips fishing mid-water trawl gear, Danish/Scottish seine, or fishing under an Exempted Fishing Permit were excluded.